
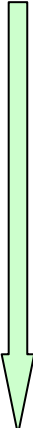



Circuits de la randonnée du val de Saône du 9 avril 2016

27 Km	58 Km	80 Km	105 Km
GENLIS	GENLIS	GENLIS	GENLIS
CESSEY-sur-TILLE VAUX S CROSNE TELLECEY CHAMBEIRE	CESSEY-sur-TILLE VAUX S CROSNE TELLECEY CIREY LES P ETEVAUX PONT BOURDIN DRAMBON MONTMANÇON	CESSEY-sur-TILLE CHAMBEIRE TELLECEY CIREY LES P ETEVAUX PONT BOURDIN DRAMBON MONTMANÇON	CESSEY-sur-TILLE VAUX S CROSNE TELLECEY CIREY LES P ETEVAUX PONT BOURDIN DRAMBON MONTMANÇON
	<div style="border: 1px solid red; padding: 2px; display: inline-block; color: red; font-weight: bold;">ST SAUVEUR</div> 	<div style="border: 1px solid red; padding: 2px; display: inline-block; color: red; font-weight: bold;">ST SAUVEUR</div> TALMAY ESSERTENNE et Cecey POYANS BROYE LES LOUPS LOEUILLEY FLEE 	<div style="border: 1px solid red; padding: 2px; display: inline-block; color: red; font-weight: bold;">ST SAUVEUR</div> TALMAY ESSERTENNE et Cecey POYANS AUTREY lès GRAY AUVET et Chapelotte VARS THEULEY lès VARS MORNAY ST SEINE S/ Ving ATTRICOURT LICEY S/Ving
	<div style="border: 1px solid red; padding: 2px; display: inline-block; color: red; font-weight: bold;">ST SAUVEUR</div> CHEUGE OISILLY D27 MIREBEAU S/Bèze CUISEREY TROCHÈRES ETEVAUX CIREY LES P TELLECEY CHAMBEIRE LABERGEMENT F	<div style="border: 1px solid red; padding: 2px; display: inline-block; color: red; font-weight: bold;">DAMPIERRE et FLEE</div> BEAUMONT S/Ving D27 MIREBEAU S/Bèze CUISEREY TROCHÈRES ETEVAUX CIREY LES P TELLECEY CHAMBEIRE LABERGEMENT F	<div style="border: 1px solid red; padding: 2px; display: inline-block; color: red; font-weight: bold;">DAMPIERRE et FLEE</div> BEAUMONT S/Ving D27 MIREBEAU S/Bèze CUISEREY TROCHÈRES ETEVAUX CIREY LES P TELLECEY CHAMBEIRE LABERGEMENT F
LONGCHAMP PREMIÈRES BEIRE-LE-FORT LABERGEMENT F			
GENLIS	GENLIS	GENLIS	GENLIS